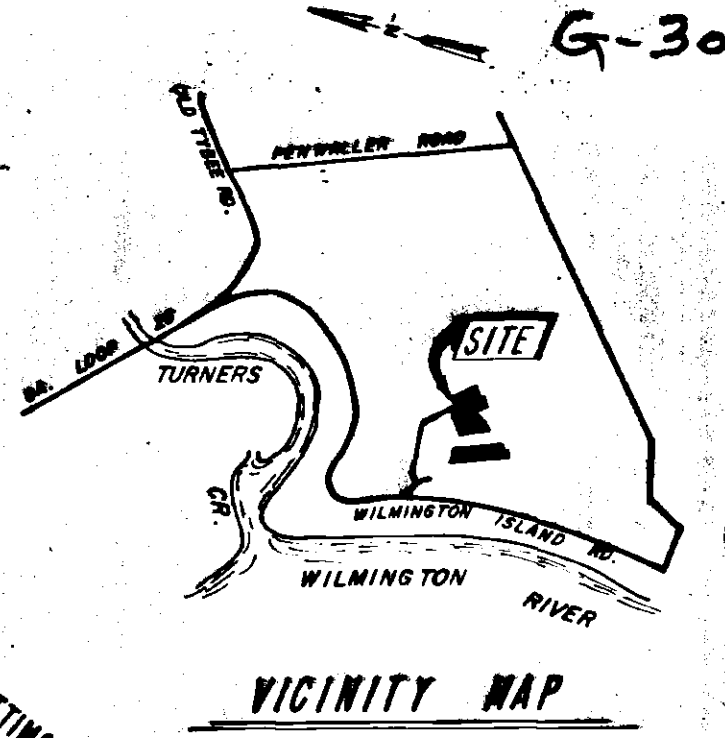


SAVANNAH INN & COUNTRY CLUB
GOLF COURSE




ERROR OF CLOSURE
1/37,609
TOTAL LOTS-30
ACREAGE-16.33

Approved By Chatham County Engineer 3 Sept 1971
 County Engineer [Signature]
 Approved For Chatham County Department Of Public Health, Division
 Of Engineering & Sanitation SEPT 2 1971
 Director [Signature]
 Approved By Metropolitan Planning Commission Sept 2 1971
 Secretary [Signature]
 Approved In Open Court This 3 Day Of Sept 1971
[Signatures]


Chatham County Does Not Accept The Dedication Of The Ways
 Or Assume Any Obligation With Reference To Them Nor Invite
 Or Sanction Their Use As Roads Or Streets By The Public By
 Approving This Plan, Nor Does The County Accept Responsibility
 Or Assume Any Obligation With Respect To Surface Drainage
 That Is Not Provided For By Canals & Ditches Now Existing.

- GENERAL NOTES:
1. All lots to have a minimum building set back line as shown.
 2. Lots will have easement on side and/or rear as shown.
 3. All corners shown "o" indicate concrete monuments.
 4. Sanitary sewers & water system to be provided by developer.
 5. Streets in this subdivision shall be paved by the developer as required by Chatham County & shall have concrete curbs & gutters.
 6. Street markers to be installed at all intersections.
 7. All elevations based on Mean Sea Level Datum.
 8. I certify that this subdivision will drain as shown on the approved engineering drawings and that all angles, bearings, measurements of courses and distances and monument locations are correct as shown and have been proved by land survey.

In my opinion, this plat is a correct representation of the land platted and has been prepared in conformity with the minimum standards and requirements of law.



[Signature]
 Roy Hussey
 GA. REG. P.E. NO. 3848
 GA. REG. L.S. NO. 1212



SPECIAL NOTE:
 All easements shown, whether within or without the subdivision are intended to be used for the installation of storm drainage features, power, telephone, gas, and sewer lines.

30

**WILMINGTON PARK
 PHASE A-ADDITION NO 3**

A SUBDIVISION OF A PORTION OF THE WALTHOUR SUBDIVISION
 WILMINGTON ISLAND, FIFTH G.M. DISTRICT, CHATHAM COUNTY, GEORGIA

FOR
LATTIMORE LAND CORP.

HUSSEY, GAY & BELL
 Consulting Engineers
 SAVANNAH, GEORGIA

Scale: 1" = 100'

Date: Aug. 1971